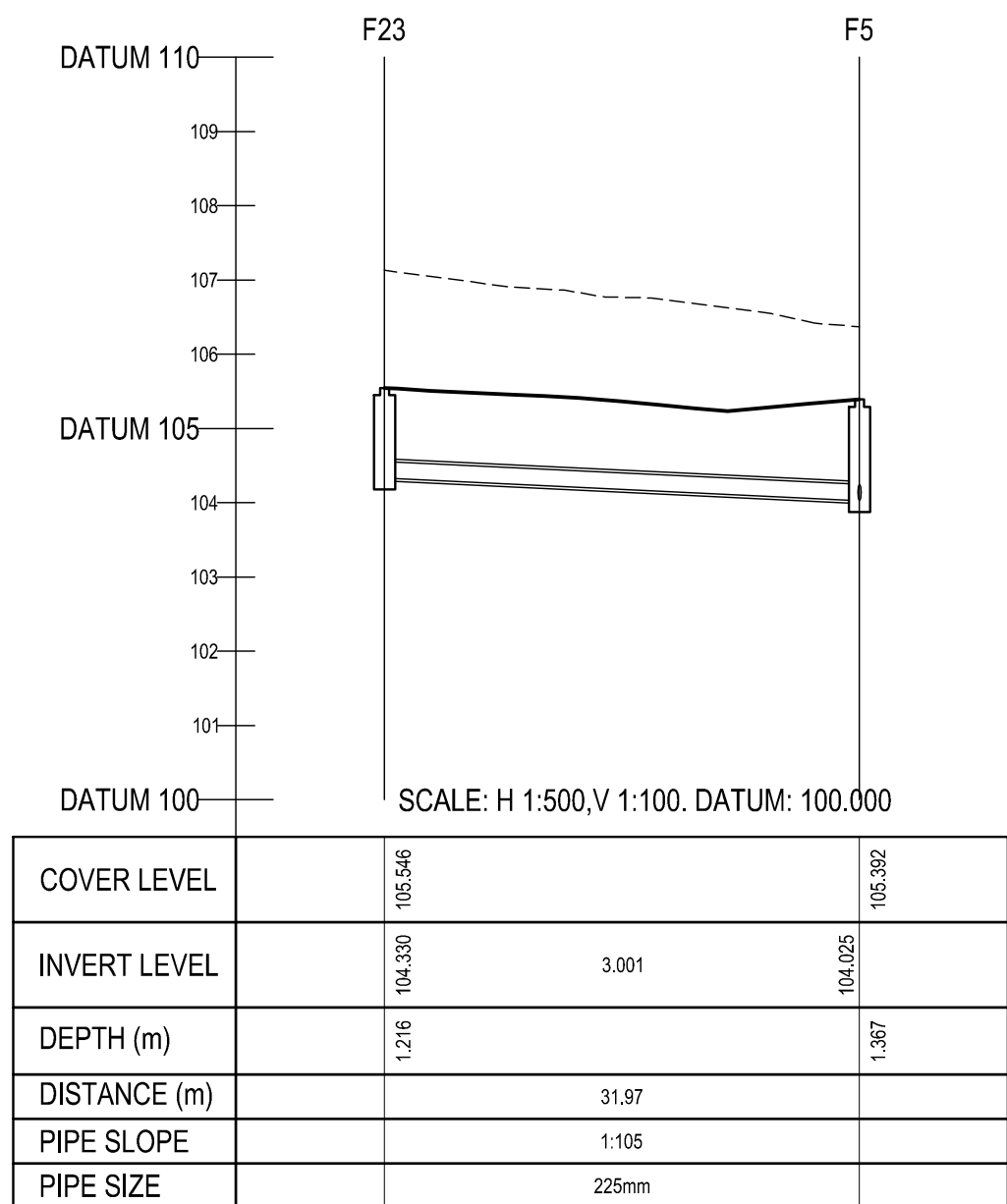
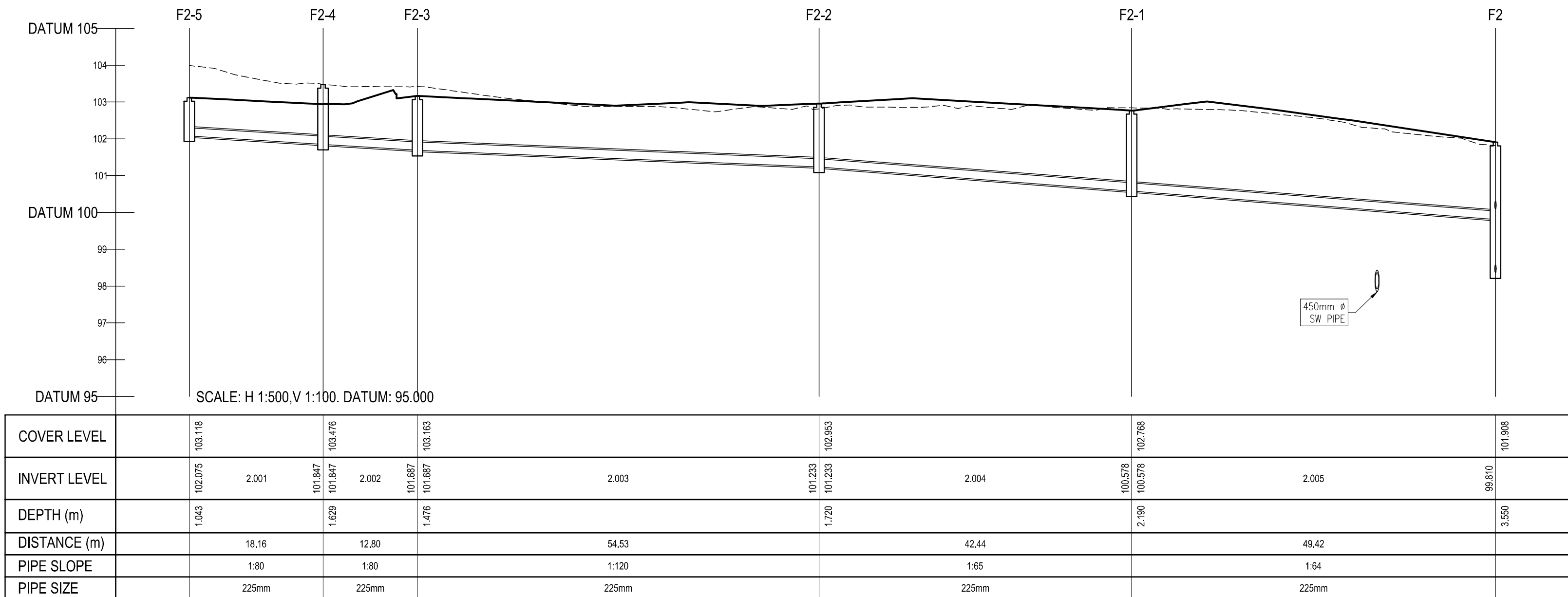
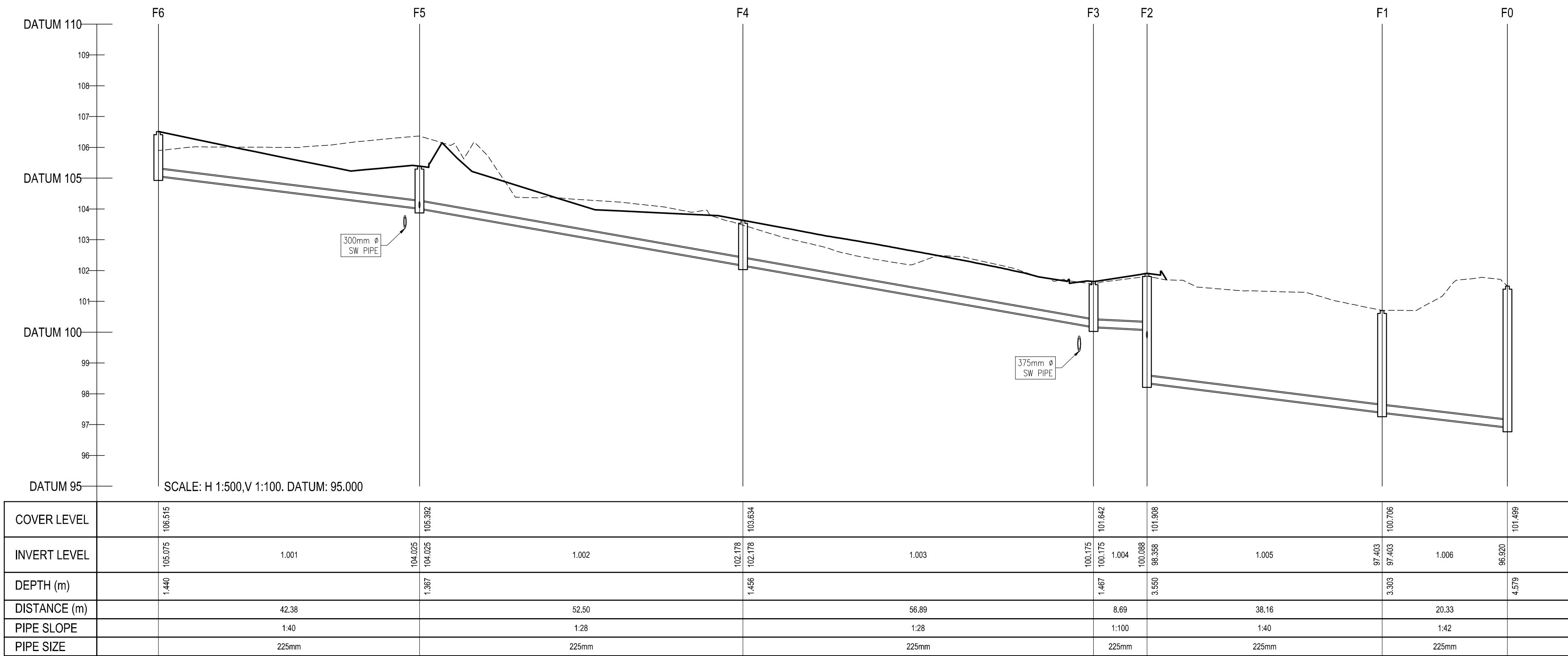


NOTES:

- ALL DRAWINGS TO BE CHECKED BY CONTRACTOR ON SITE AND ENGINEER INFORMED OF DISCREPANCIES BEFORE WORK COMMENCES
- ALL LEVELS ARE IN METRES AND ARE RELATED TO ORDNANCE DATUM
- CONTRACTOR SHALL SATISFY HIMSELF AS TO THE ACCURACY OF PAVEMENT LEVELS ON SITE PRIOR TO COMMENCEMENT OF WORKS ON SITE
- ALL WORKS TO BE CONSTRUCTED IN ACCORDANCE WITH THE NRA SPECIFICATION FOR ROAD WORKS UNLESS NOTED OTHERWISE
- THIS DRAWING IS FOR PLANNING PURPOSES ONLY
- MANHOLE COVER LEVELS ARE TO CONFORM WITH FINISHED ROAD AND PATH LEVELS
- WHERE COVER TO PIPE IS LESS THAN 1200mm (ROAD/PATH/VERGE) OR 900mm (OPEN SPACE) SURROUND PIPE IN MINIMUM 150mm CONCRETE

KEY

----- EXISTING GROUND PROFILE
———— PROPOSED GROUND PROFILE



P01	15-03-21	APB APPLICATION	JJB	SB
rev	date	description	by	chkd.
		A - Approved		
client approval		B - Approved with comments		
		C - Do not use		

suitability	issue purpose
S2 - INFORMATION	PLANNING



DUBLIN OFFICE: Ormond House, Upper Ormond Quay, Dublin 7, D07 WY04
PHONE +353 (0)1 452 4000
CORK OFFICE: Phoenix House, Monahan Road, Cork, T12 H1XV
PHONE +353 (0)21 2224538
WATERFORD OFFICE: Suite 8b The Atrium, Marlboro Gate, Canalside Street, Waterford, X91 W028
PHONE +353 (0)51 906 500

project ref.

WHITE PINES EAST ,
RATHFARNHAM, DUBLIN 16

drawing title

FOUL SEWER LONGSECTIONS

client

ARDSTONE HOMES LTD

designed by	author	scale	sheet size
SB	JJB	1:500H 1:100V	A1
drawing no.	revision		
190230-DBFL-FW-SP-DR-C-3001	P01		